

COVID-19 Billings Area WEEKLY UPDATE

Sept. 8, 2021

Coronavirus Disease 2019 (COVID-19) is caused by the SARS-CoV-2 virus. Symptoms can appear cold- and/or flu-like in individuals, and can sometimes cause mild to serious breathing and lung problems. The World Health Organization (WHO) has declared COVID-19 a global pandemic.

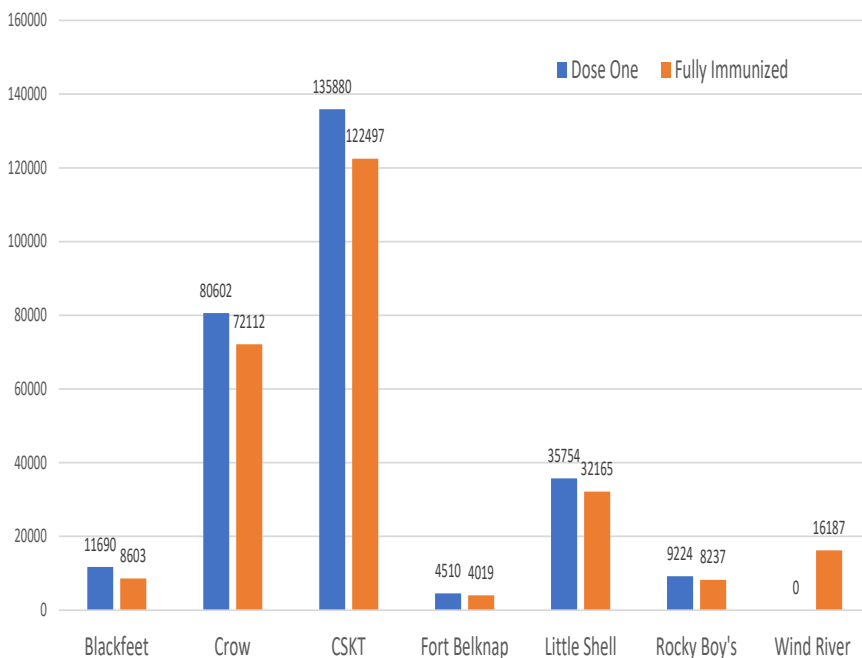
Total Cases, United States: 40,085,811	Total Cases, Montana: 129,487	Total Cases, Wyoming: 77,206
Total Deaths, United States: 647,461	Total Deaths, Montana: 1,811	Total Deaths, Wyoming: 858

Data last updated on Sept. 8, 2021. Accessed from www.CDC.gov; <https://covidtracking.com/data/state/montana>; <https://covidtracking.com/data/state/wyoming>

	Doses Distributed	Doses Administered
National Vaccinations	450,122,155	375,995,378
Montana Vaccinations	1,268,795	1,031,579
Wyoming Vaccinations	602,635	491,080

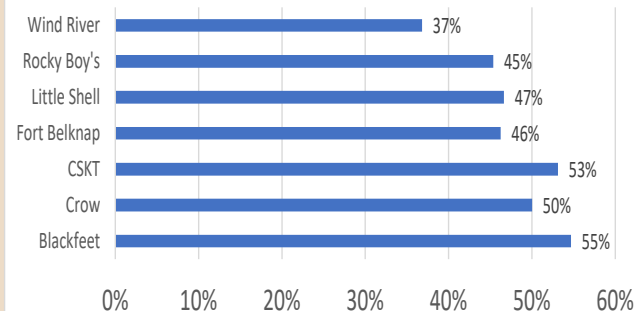
Data last updated on Sept. 8, 2021. Accessed from <https://covid.cdc.gov/covid-data-tracker/#vaccinations>

Vaccinations per Contract Health Service Delivery Area, All Races



Data last updated on Sept. 8, 2021. Accessed from <https://covid.cdc.gov/covid-data-tracker/#vaccinations>

Percent of Eligible Popn in the CHSDA Who are Fully Vaccinated





COVID-19 Case Data

WEEKLY UPDATE

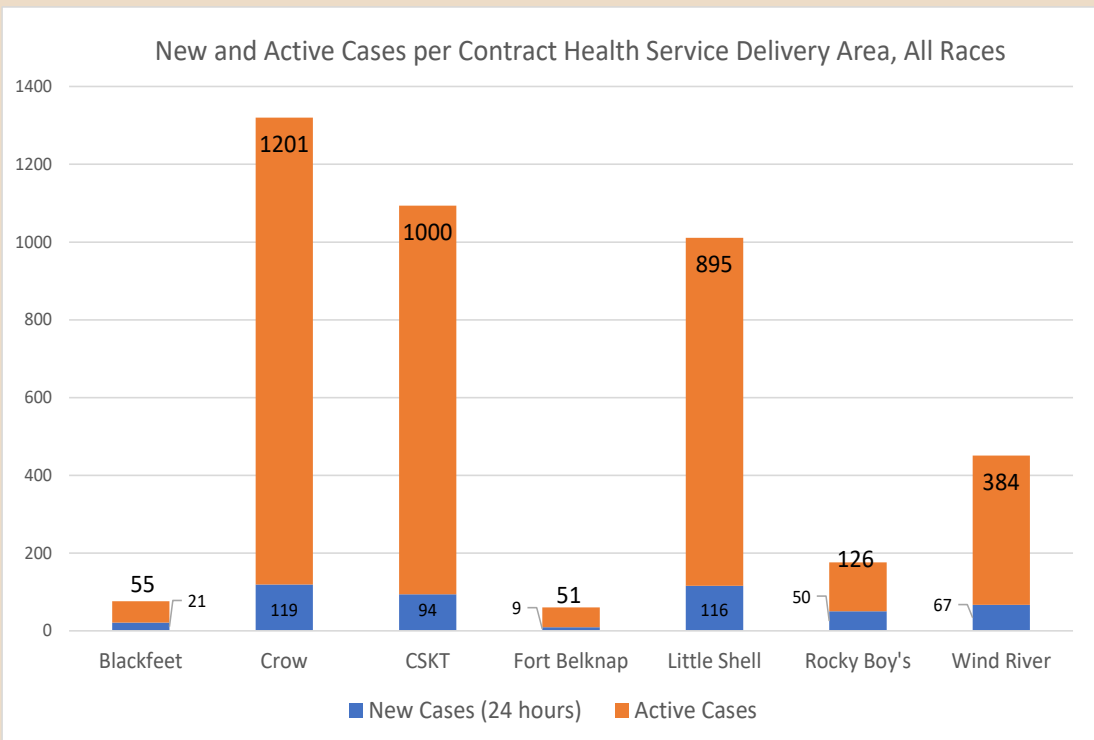
Sept. 8, 2021

IHS Distributed COVID-19 Vaccinations	Total Doses Administered	Total Doses Distributed
8/2/2021	62,645	46,712
8/10/2021	63,995	47,463
8/16/2021	65,905	49,114
8/23/2021	66,045	50,028
8/30/2021	69,905	50,824

Data last updated on Sept. 8, 2021. Accessed from: <https://covid.cdc.gov/covid-data-tracker/#vaccinations>



ONE SMALL ASK, PLEASE WEAR A MASK
 Wear a mask indoors at work. Wear a mask when you are visiting with friends. Wear a mask when you go out to shop. Always wear a mask, even if you see the same people regularly and have been fully vaccinated.



- Contract Health Service Delivery Areas, all races, defined:**
- Blackfeet: Glacier & Pondera Counties
 - Crow: Big Horn (3/4) & Yellowstone Counties
 - CSKT: Flathead, Lake, Missoula, & Sanders Counties
 - Fort Belnap: Blaine & Phillips Counties
 - Little Shell: Cascade County
 - Rocky Boy's: Chouteau & Hill Counties
 - Wind River: Fremont & Hot Springs Counties

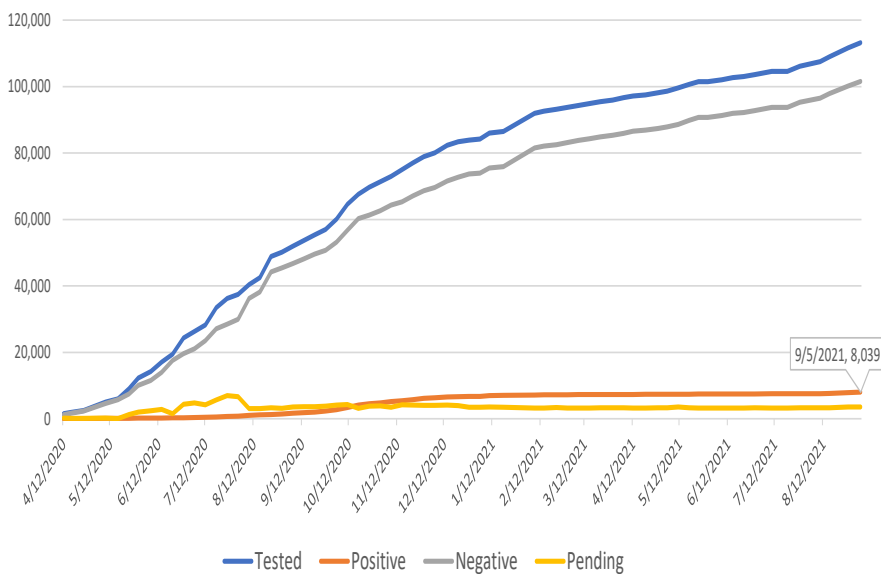
Data last updated on Sept. 8, 2021. Accessed from [www.https://montana.maps.arcgis.com/](https://montana.maps.arcgis.com/) and <https://health.wyo.gov/>



COVID-19 Billings Area WEEKLY UPDATE

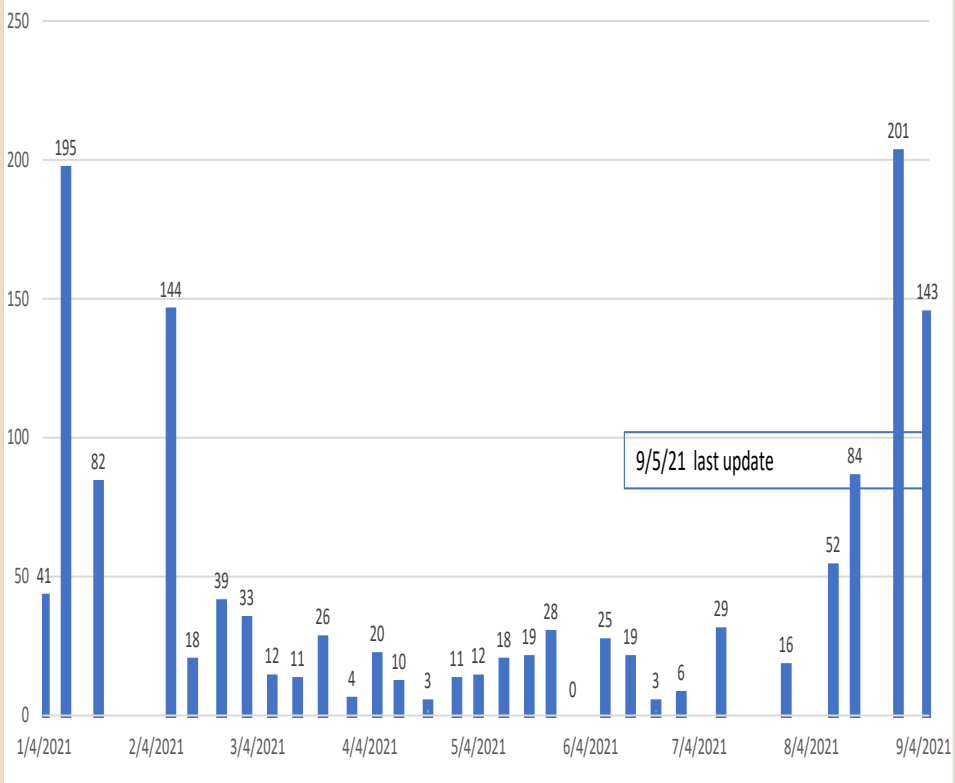
Sept. 8, 2021

Cumulative Tests, Billings Area Indian Health Service



Data last updated on Sept. 8, 2021. Accessed from: <https://IHS.com>

New Weekly Cases in 2021, Billings Area IHS



Data last updated on Sept. 8, 2021. Accessed from: <https://IHS.com>

People Vaccinated Nationally, by CDC		
	At Least One Dose	Fully Vaccinated
Total Population	207,589,611	176,659,496
% of Total Population	62.50%	53.20%
Total Population ≥12 Years of Age	2,007,360,315	176,527,402
% of Total Population ≥12 Years of Age	73.10%	62.30%
Total Population ≥18 Years of Age	193,798,688	165,947,460
% of Total Population ≥18 Years of Age	75.00%	64.30%
Total Population ≥65 Years of Age	50,560,914	44,911,114
% of Total Population ≥65 Years of Age	92.40%	82.10%

Data last updated on Sept. 8, 2021. Accessed from: <https://covid.cdc.gov/covid-data-tracker>