



# COVID-19 Billings Area WEEKLY UPDATE

May 11, 2021

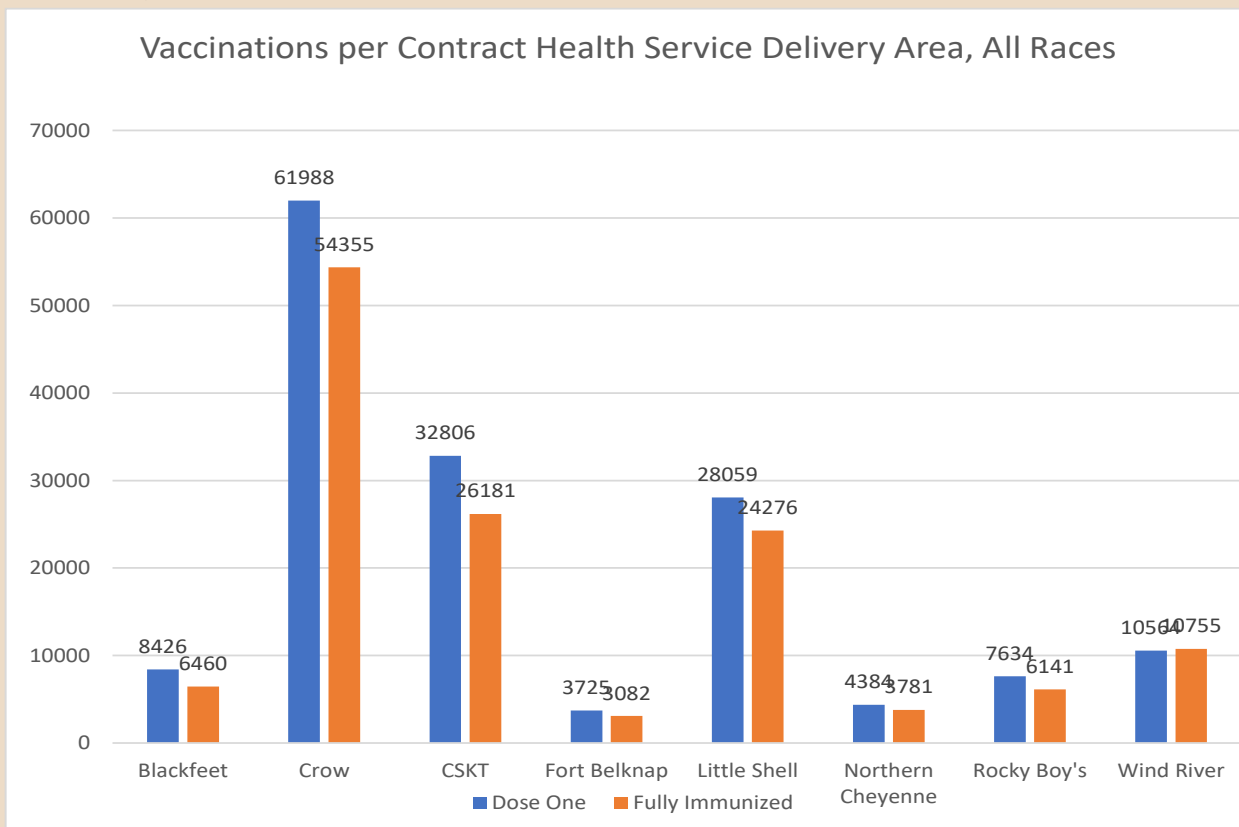
Coronavirus Disease 2019 (COVID-19) is caused by the SARS-CoV-2 virus. Symptoms can appear cold- and/or flu-like in individuals, and can sometimes cause mild to serious breathing and lung problems. The World Health Organization (WHO) has declared COVID-19 a global pandemic.

<b>Total Cases, United States: 32,548,257</b>	<b>Total Cases, Montana: 109,924</b>	<b>Total Cases, Wyoming: 58,623</b>
<b>Total Deaths, United States: 578,945</b>	<b>Total Deaths, Montana: 1,592</b>	<b>Total Deaths, Wyoming: 710</b>

Data last updated on May 11, 2021. Accessed from [www.CDC.gov](http://www.CDC.gov); <https://covidtracking.com/data/state/montana>; <https://covidtracking.com/data/state/wyoming>

	Doses Distributed	Doses Administered	Primary Doses Administered	Booster Doses Administered
<b>National Vaccinations</b>	<b>329,843,825</b>	<b>261,599,381</b>	<b>147,517,734</b>	<b>105,523,520</b>
<b>Montana Vaccinations</b>	<b>1,024,695</b>	<b>801,733</b>	<b>No longer reported.</b>	
<b>Wyoming Vaccinations</b>	<b>490,875</b>	<b>370,014</b>		

Data last updated on May 11, 2021. Accessed from <https://covid.cdc.gov/covid-data-tracker/#vaccinations>



Data last updated on May 11, 2021. Accessed from <https://covid.cdc.gov/covid-data-tracker/#vaccinations>



# COVID-19 Billings Area WEEKLY UPDATE

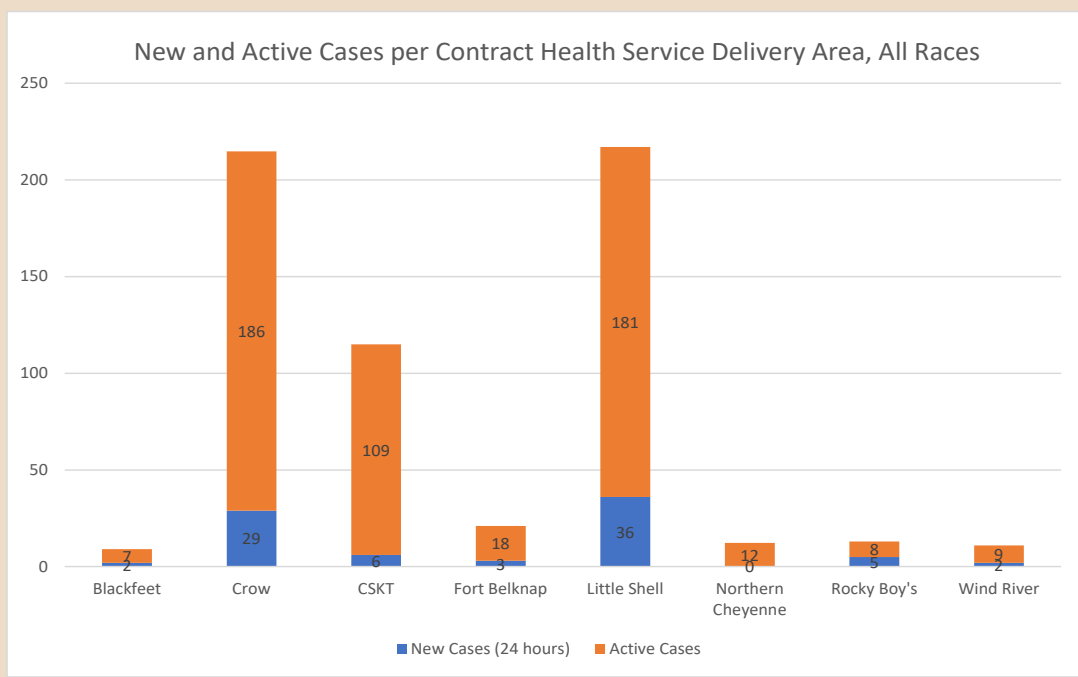
May 11, 2021

IHS Distributed COVID-19 Vaccinations	Total Doses Administered	Total Doses Distributed
4/12/2021	No updates	
4/20/2021	36,067	56,355
4/28/2021	56,755	37,801
5/4/2021	No updates	
5/11/2021	57,255	38,669

Data last updated on May 11, 2021. Accessed from: <https://covid.cdc.gov/covid-data-tracker/#vaccinations>



**ONE SMALL ASK, PLEASE WEAR A MASK**  
 Wear a mask indoors at work. Wear a mask when you are visiting with friends. Wear a mask when you go out to shop. Always wear a mask, even if you see the same people regularly and have been fully vaccinated.



**Contract Health Service Delivery Areas, all races, defined:**

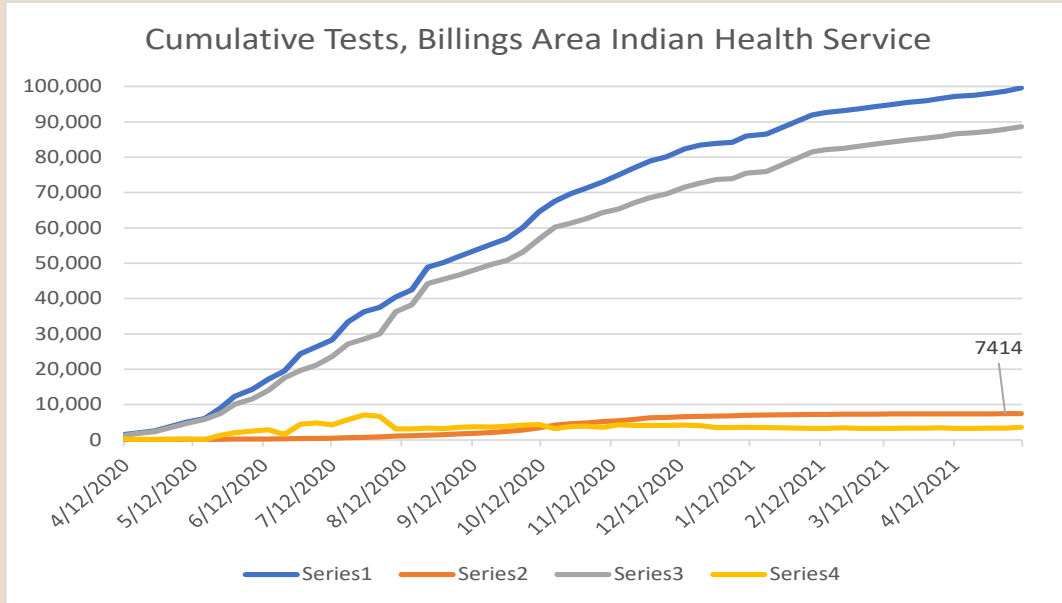
- Blackfeet: Glacier & Pondera Counties
- Crow: Big Horn (3/4) & Yellowstone Counties
- CSKT: Flathead, Lake, Missoula, & Sanders Counties
- Fort Belknap: Blaine & Phillips Counties
- Little Shell: Cascade County
- Northern Cheyenne: Big Horn (1/4) & Rosebud Counties
- Rocky Boy's: Chouteau & Hill Counties
- Wind River: Fremont & Hot Springs Counties

Data last updated on May 11, 2021. Accessed from [www.https://montana.maps.arcgis.com/](http://www.https://montana.maps.arcgis.com/) and <https://health.wyo.gov/>, 2020. Accessed from [www.https://montana.maps.arcgis.com/](http://www.https://montana.maps.arcgis.com/) and <https://health.wyo.gov/>



# COVID-19 Billings Area WEEKLY UPDATE

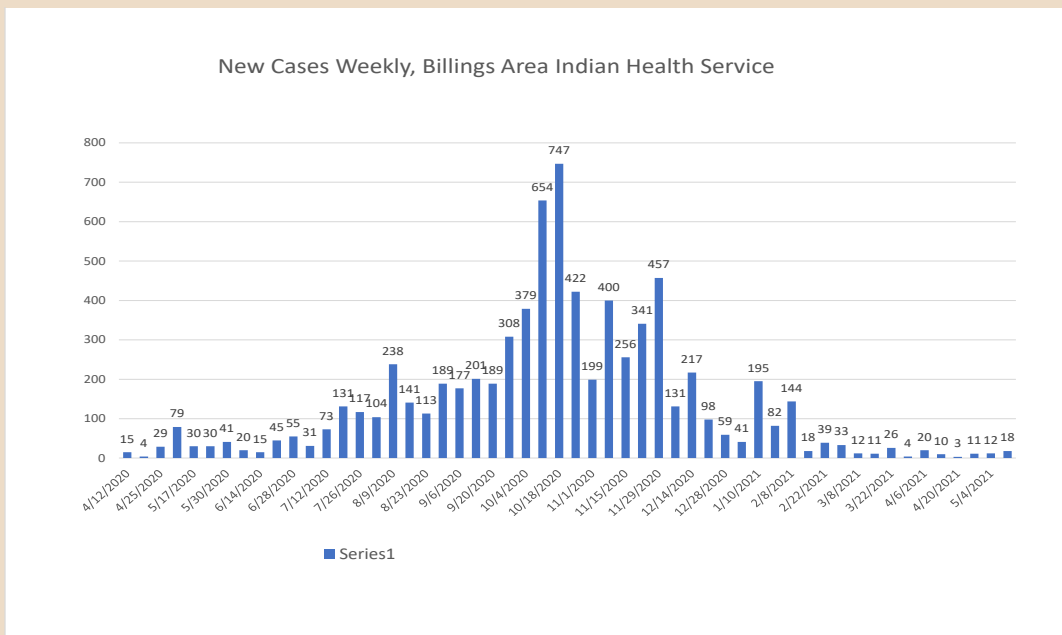
May 11, 2021



Data last updated on May 11, 2021. Accessed from: <https://IHS.com>

## YOU can help stop the spread of COVID-19 by:

- Staying home and social distancing
- Wearing a mask when in public settings or when within 6 feet of another person
- Washing your hands and practicing good hygiene at all times



Data last updated on May 11, 2021. Accessed from: <https://IHS.com>